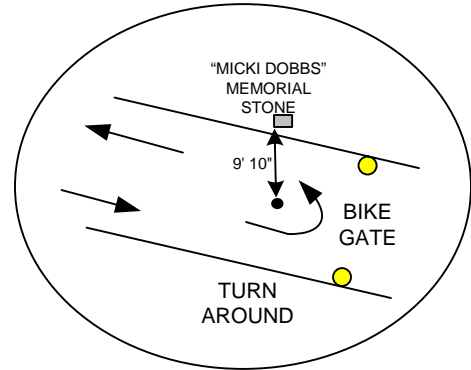
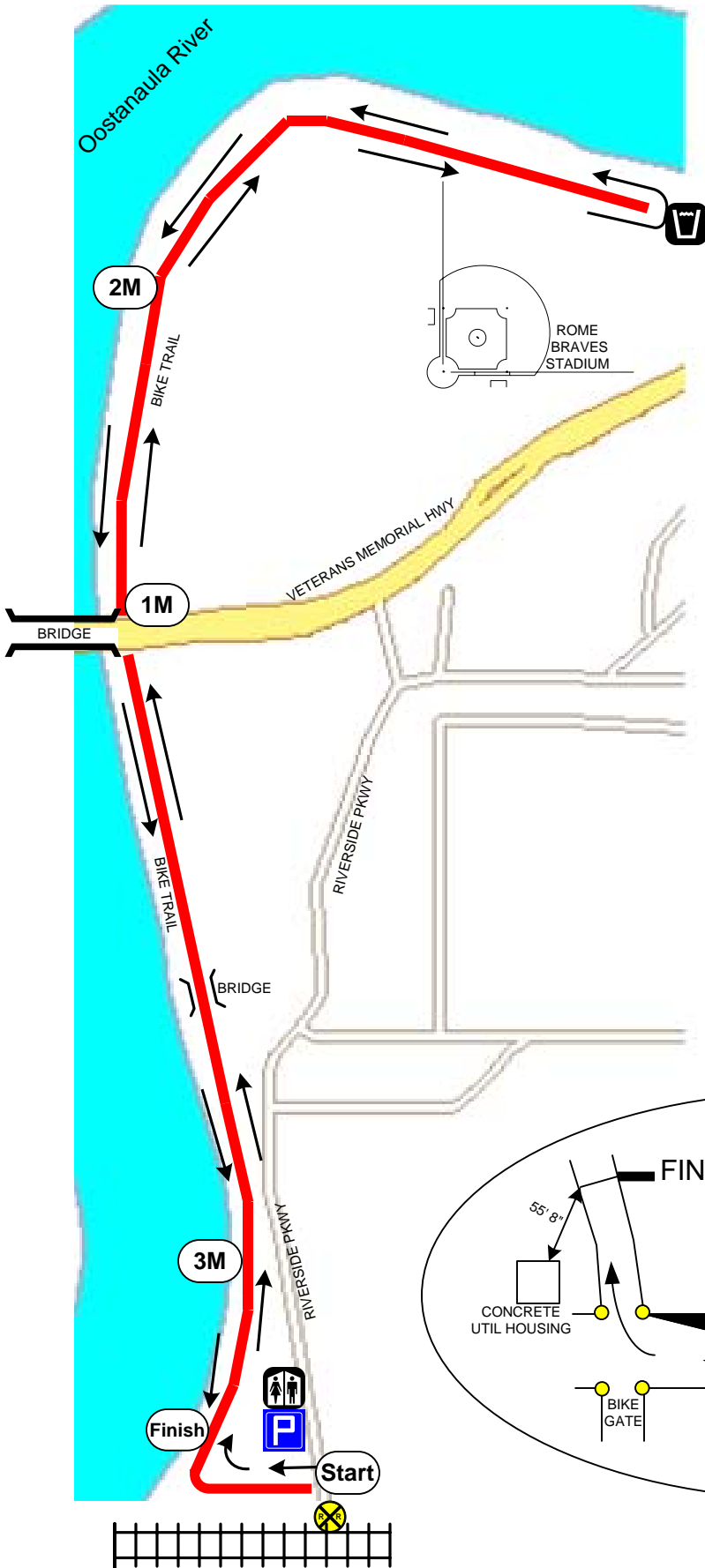
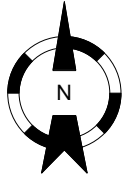


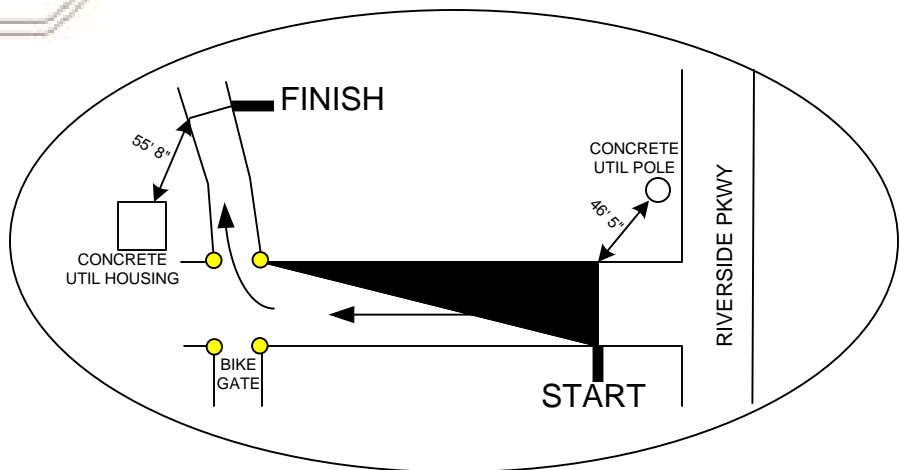
ROMAN RUMBLE 5K

USATF GA08012WC



MARKER LOCATIONS:

- START - 46' 5" southwest from concrete utility pole #pc-105h10
- MILE 1 - 28' 5" northeast of bridge column
- MILE 2 - 14' 3" north of concrete bench pad
- MILE 3 - 29' 4" northwest of light pole #12-94
- FINISH - 55' 8" north of concrete util housing



MEASURED BY KEON LEE 07/12/2008